

How to find your TMK

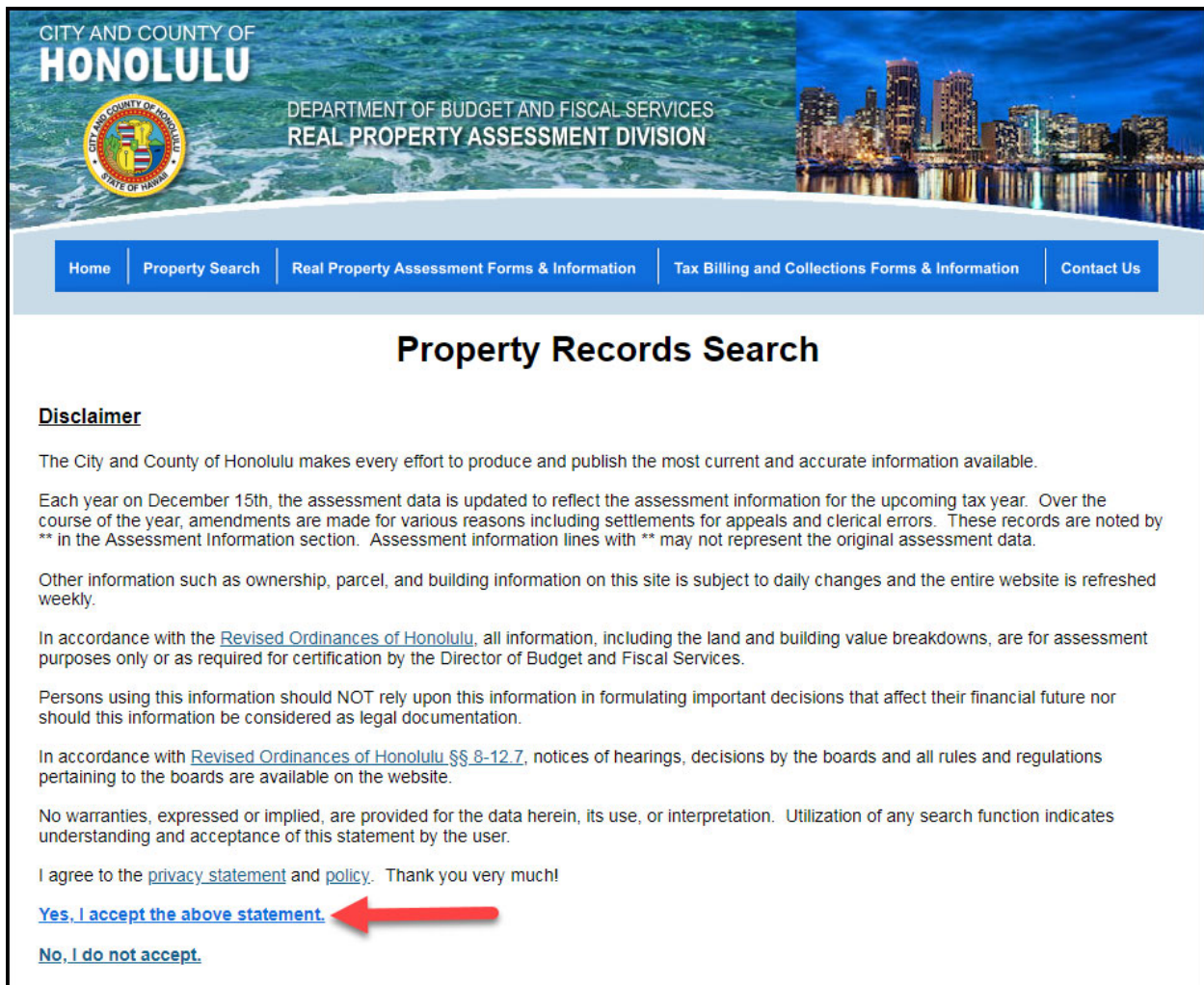
Please follow these instructions to find your TMK (Tax Map Key) number for Honolulu County properties. Think of your TMK number as like a social security number for your property. They are unique to your individual property, and no two are exactly the same.

Step 1

Go to the property records search page. <http://www.qpublic.net/hi/honolulu/search.html>

Step 2

Review the disclaimer and click the “Yes, I accept the above statement” link if you wish to proceed.



The screenshot shows the website header for the City and County of Honolulu, Department of Budget and Fiscal Services, Real Property Assessment Division. The navigation menu includes Home, Property Search, Real Property Assessment Forms & Information, Tax Billing and Collections Forms & Information, and Contact Us. The main heading is "Property Records Search". Below this is a "Disclaimer" section with several paragraphs of text. At the bottom of the disclaimer, there are two links: "Yes, I accept the above statement." and "No, I do not accept.". A red arrow points to the "Yes, I accept the above statement." link.

CITY AND COUNTY OF
HONOLULU

DEPARTMENT OF BUDGET AND FISCAL SERVICES
REAL PROPERTY ASSESSMENT DIVISION

Home | Property Search | Real Property Assessment Forms & Information | Tax Billing and Collections Forms & Information | Contact Us

Property Records Search

Disclaimer

The City and County of Honolulu makes every effort to produce and publish the most current and accurate information available.

Each year on December 15th, the assessment data is updated to reflect the assessment information for the upcoming tax year. Over the course of the year, amendments are made for various reasons including settlements for appeals and clerical errors. These records are noted by ** in the Assessment Information section. Assessment information lines with ** may not represent the original assessment data.

Other information such as ownership, parcel, and building information on this site is subject to daily changes and the entire website is refreshed weekly.

In accordance with the [Revised Ordinances of Honolulu](#), all information, including the land and building value breakdowns, are for assessment purposes only or as required for certification by the Director of Budget and Fiscal Services.

Persons using this information should NOT rely upon this information in formulating important decisions that affect their financial future nor should this information be considered as legal documentation.

In accordance with [Revised Ordinances of Honolulu §§ 8-12.7](#), notices of hearings, decisions by the boards and all rules and regulations pertaining to the boards are available on the website.

No warranties, expressed or implied, are provided for the data herein, its use, or interpretation. Utilization of any search function indicates understanding and acceptance of this statement by the user.

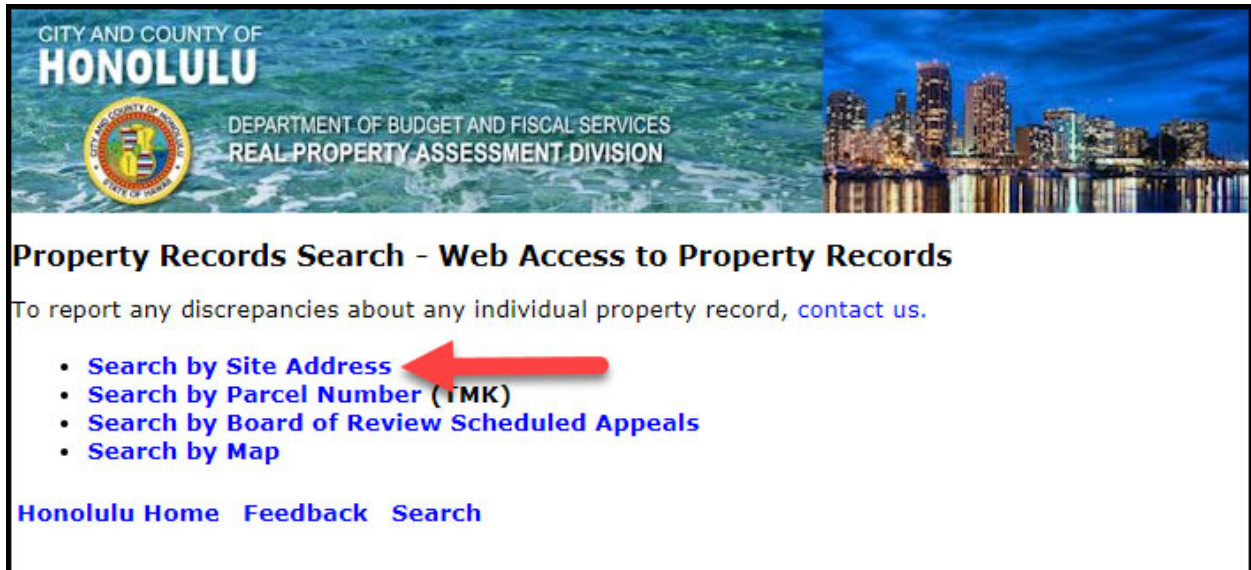
I agree to the [privacy statement](#) and [policy](#). Thank you very much!

[Yes, I accept the above statement.](#)

[No, I do not accept.](#)

Step 3

Click "Search by Site Address".



The screenshot shows the header of the Honolulu Real Property Assessment Division website. The header includes the text "CITY AND COUNTY OF HONOLULU" and "DEPARTMENT OF BUDGET AND FISCAL SERVICES REAL PROPERTY ASSESSMENT DIVISION" next to the official seal. Below the header is a navigation menu with the following items:

- [Search by Site Address](#)
- [Search by Parcel Number \(TMK\)](#)
- [Search by Board of Review Scheduled Appeals](#)
- [Search by Map](#)

At the bottom of the navigation menu are the links: [Honolulu Home](#), [Feedback](#), and [Search](#). A red arrow points to the "Search by Site Address" link.

Step 4

Enter address criteria and c

CITY AND COUNTY OF
HONOLULU



DEPARTMENT OF BUDGET AND FISCAL SERVICES
REAL PROPERTY ASSESSMENT DIVISION



Site Address Search

Instructions:

Enter search criteria in the search fields.
The less criteria entered, the more results will appear.

Here are some recommendations:

1. Start with less search criteria to widen the search results.
2. Leave out street suffixes (st, road, etc.) to widen the search results.
3. Add more search criteria to narrow the search results.
4. If the address number has a "0" after the dash, the results may show if the "0" is deleted.
Example: For a street number of "98-023", try inputting "98-23".


Street Number	<input type="text"/>
Street Name	<input type="text"/>
Street Direction (N,S,E,W)	<input type="text"/>
Unit Information	<input type="text"/>



lick "Address Search".

Step 5

The TMK will be listed under the "Parcel Number" column. If you put in the street address of a condominium or town home, there may be multiple TMKs listed. Use this TMK number when filing for your tax exemption. You may also click on the TMK number for public information on your property.



[Return to Main Search](#) [Honolulu Home](#)

Search Criteria: Address Search= [REDACTED]

Search produced the following results. Select one by clicking the parcel number link in the first column below.

<u>Parcel Number</u>	<u>Owner Name</u>	<u>Address</u>	<u>GIS Map</u>
210040400950	[REDACTED]	[REDACTED]	Map It
210040400949	[REDACTED]	[REDACTED]	Map It
210040400507	[REDACTED]	[REDACTED]	Map It
210040400911	[REDACTED]	[REDACTED]	Map It
210040400912	[REDACTED]	[REDACTED]	Map It
210040400913	[REDACTED]	[REDACTED]	Map It
210040400914	[REDACTED]	[REDACTED]	Map It
210040400915	[REDACTED]	[REDACTED]	Map It
210040400916	[REDACTED]	[REDACTED]	Map It